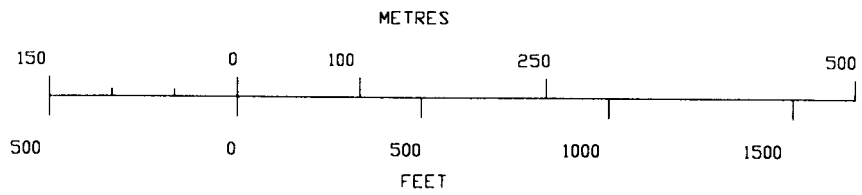
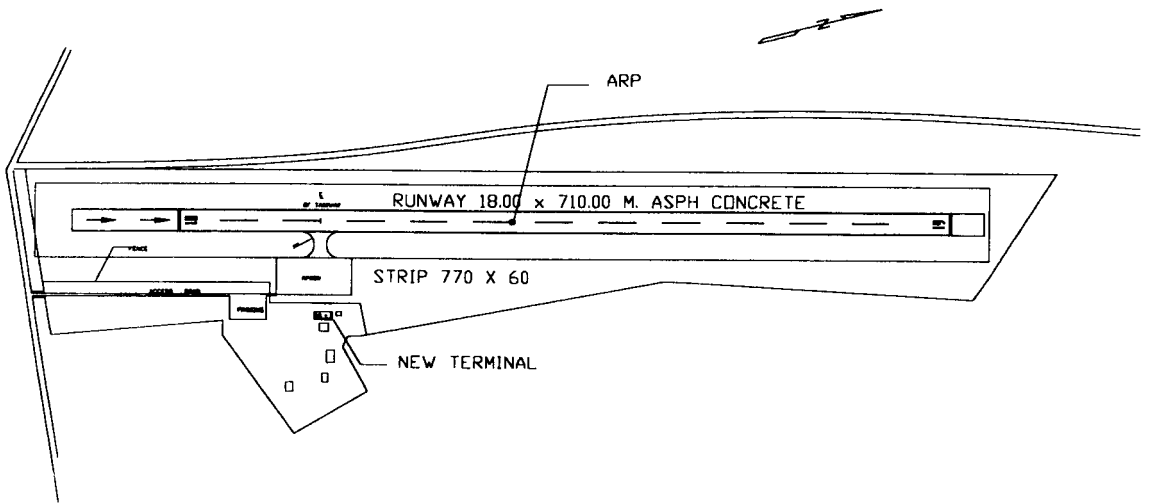


AERODROME CHART - ICAO 19° 22' 19" N ELEV. 1663 ft. MAEHONGSON/pai
98° 26' 9.2" E 506.96 m.

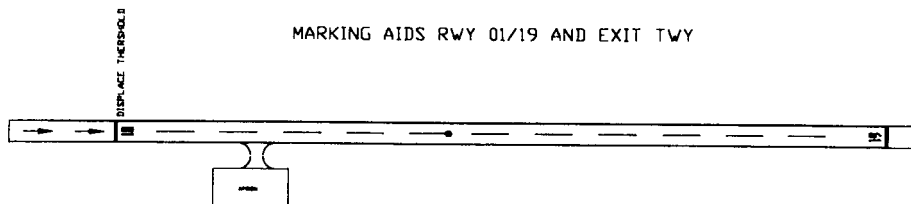
RWY	DIRECTION	THR	BEARING STRENGTH
01	14°	19° 22' 10.5" N 98° 26' 6.6" E	5,700 Kg./0.50Mpa
19	194°	19° 22' 30.3" N 98° 26' 12.4" E	
APRON			5,700 Kg./0.50Mpa

ELEVATIONS IN FEET AND DIMENSIONS IN METRES
BEARINGS ARE MAGNETIC



Remark : COORDINATE ARE WGS-84

MARKING AIDS RWY 01/19 AND EXIT TWY



THIS PAGE INTENTIONALLY LEFT BLANK