

AERODROME CHART-ICAO

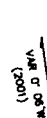
16° 53' 46" N
99° 15' 13" E

ELEV 478 ft
146 m

| | |
|-----|----------------|
| TWR | 118.8 236.6 |
|-----|----------------|

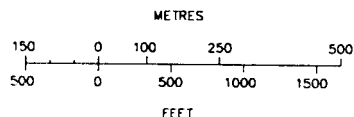
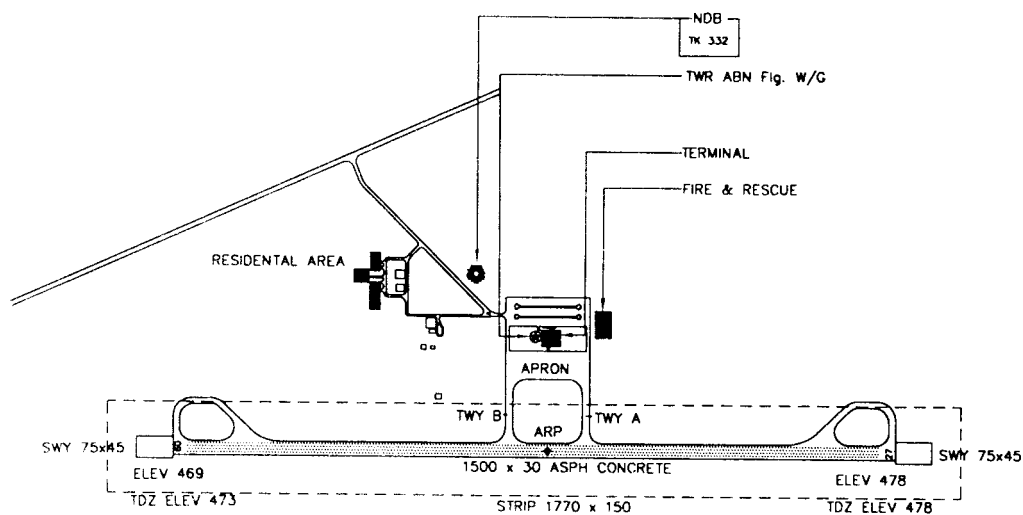
TAK / Tak

| RWY | DIRECTION | THR | BEARING STRENGTH |
|-------|-----------|--------------------------------|------------------|
| 09 | 91° | 16° 53' 46" N 99° 14' 47" E | PCN 16/F/C/X/T |
| 27 | 271° | 16° 53' 45" N 99° 15' 37" E | |
| APRON | | | PCN 16/F/C/X/T |



ANNUAL RATE OF CHANGE 3'E

ELEVATIONS IN FEET AND DIMENSIONS IN METRES
BEARINGS ARE MAGNETIC



Remark : COORDINATE ARE WGS-84

MARKING AIDS RWY 09/27 AND EXIT TWY



LIGHTING AIDS RWY 09/27 AND EXIT TWY



THIS PAGE INTENTIONALLY LEFT BLANK