

AERODROME CHART-ICAO

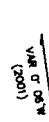
16° 53' 46" N
99° 15' 13" E

ELEV 478 ft
146 m

TWR	118.8 236.6
-----	----------------

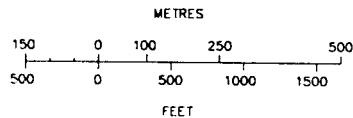
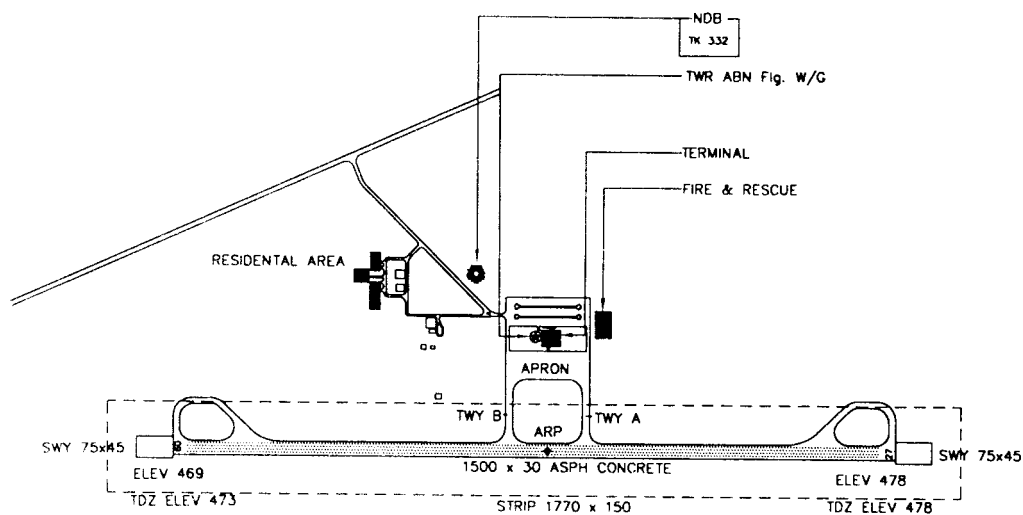
TAK / Tak

RWY	DIRECTION	THR	BEARING STRENGTH
09	91°	16° 53' 46" N 99° 14' 47" E	PCN 16/F/C/X/T
27	271°	16° 53' 45" N 99° 15' 37" E	
APRON			PCN 16/F/C/X/T



ANNUAL RATE OF CHANGE 3'E

ELEVATIONS IN FEET AND DIMENSIONS IN METRES
BEARINGS ARE MAGNETIC



Remark : COORDINATE ARE WGS-84

MARKING AIDS RWY 09/27 AND EXIT TWY



LIGHTING AIDS RWY 09/27 AND EXIT TWY

